

Name: \_\_\_\_\_

Date: \_\_\_\_\_

Period: \_\_\_\_\_

## 1800-1810: Exploring the West

**Directions:** Color, outline, shade, and label the following items onto the blank map on the back of this page.

**Resources:** • Rand McNally *History Atlas* (**RM**), & *American Nation* textbook (**AN**)

A. Using **AN308** Lightly shade the following regions using the colors indicated.

the United States (**blue**)

British North America (**red**)

the Oregon Country (**purple**)

Spanish Territory [inc. Spanish Florida] (**green**)

the Louisiana Purchase (**light blue**)

B. Using **RM34a** and **RM32b** determine which dots on the map represent which of the following towns or outposts. Color them **brown** and label them accordingly in **black**:

St. Louis

San Diego

Santa Fe

Fort Clatsop

San Francisco

Los Angeles

Fort Mandan

New Orleans

Astoria

C. Using **AN308** and **RM34a** label the following rivers, lakes, and bodies of water.

Mississippi River

Missouri River

Colorado River

Rio Grande River

Arkansas River

Columbia River

Snake River

Great Salt Lake

Gulf of Mexico

Pacific Ocean

D. Using **AN308** and **RM34a**, and using the colors indicated, draw the following routes of exploration and/or trade. Label all three using **black**.

Lewis & Clark (**purple**)

Zebulon Pike\* (**pink**)

Santa Fe Trail (**orange**)

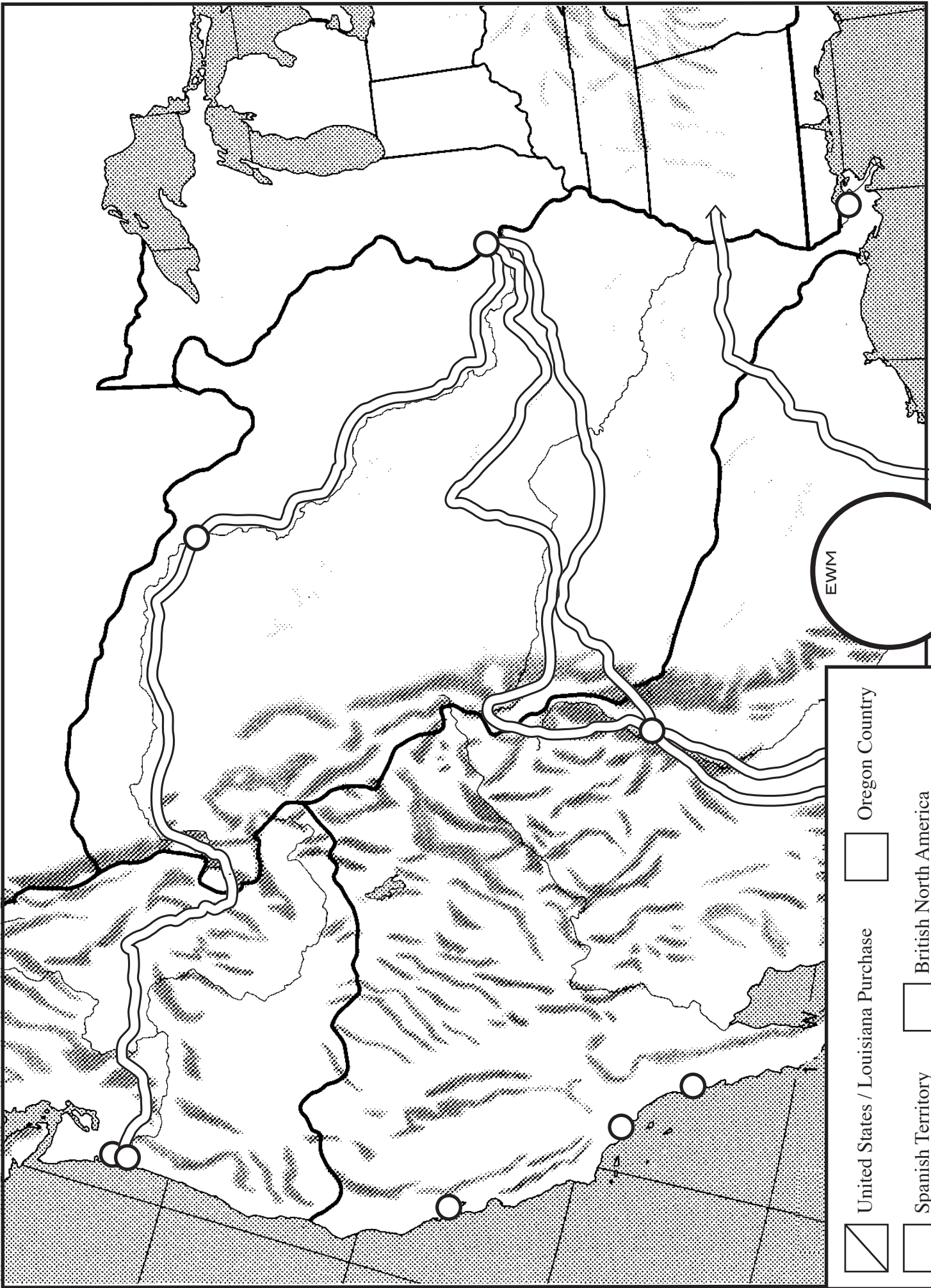
• **AN308**

• **AN308** / \* 2nd trip





• **RM34a**

E. Using **AN308** indicate the location of Pike's Peak using a small "+". Label it as well.

F. Using the appropriate colors, complete the key.



EWM

-  United States / Louisiana Purchase
-  Spanish Territory
-  Oregon Country
-  British North America